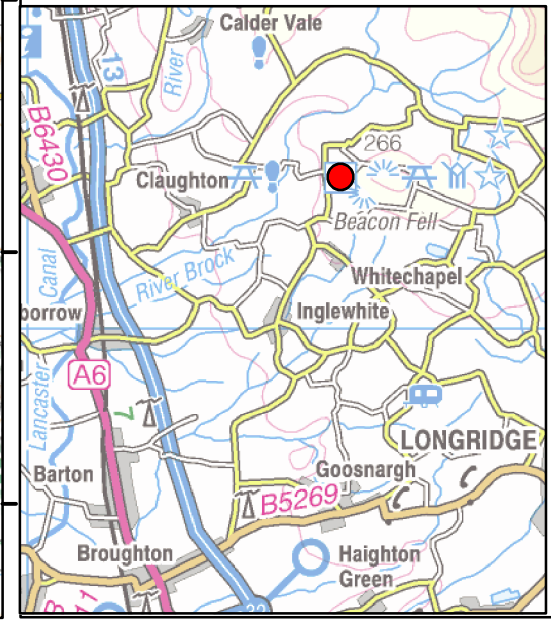


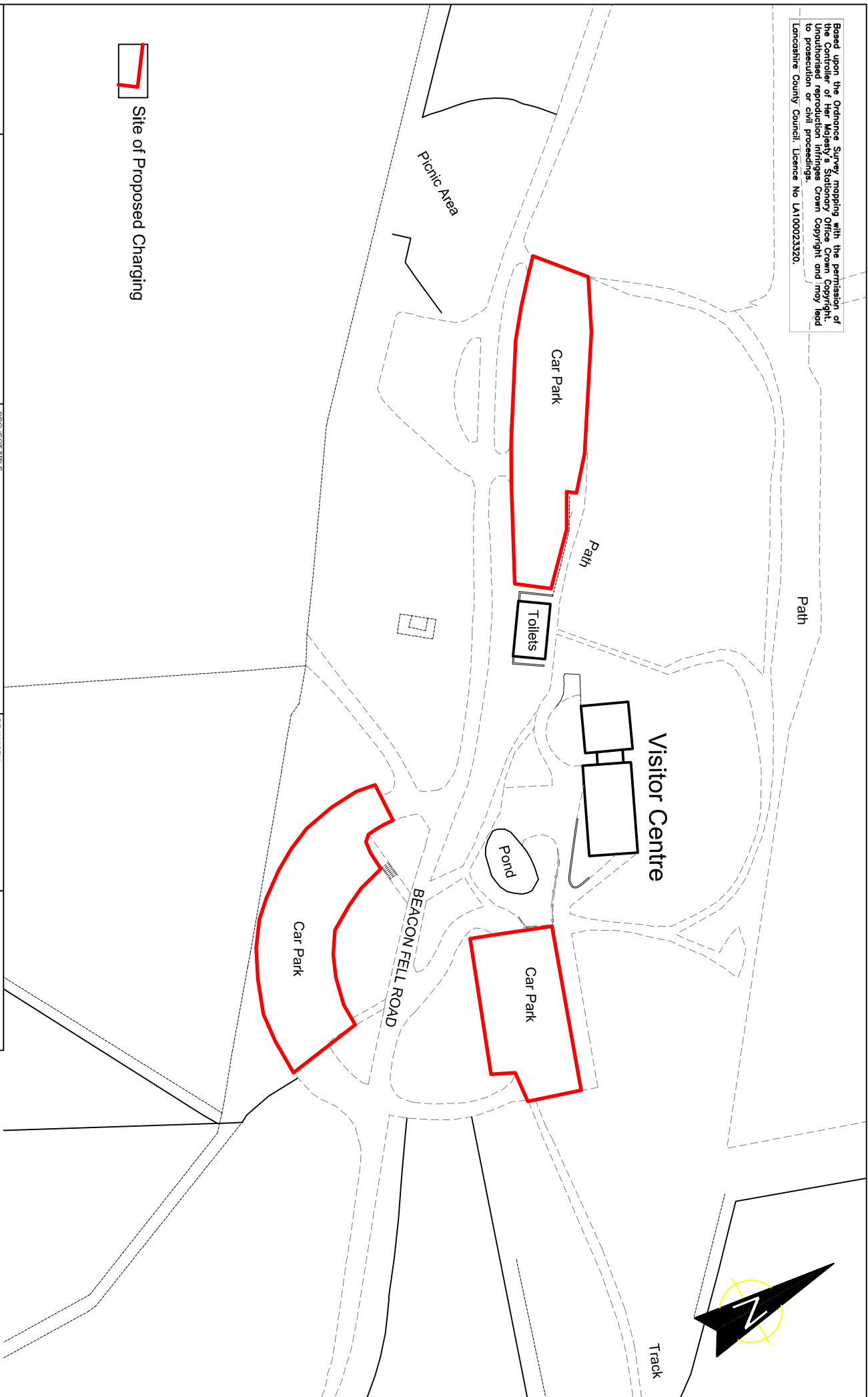
 **Bowland Visitor Centre
Beacon Fell**

Location Plan



This Map is reproduced from Ordnance Survey material with the permission of Ordnance Survey on behalf of the controller of Her Majesty's Stationery Office (C) Crown Copyright. Unauthorised reproduction infringes Crown Copyright and may lead to Prosecution or civil proceedings. Lancashire County Council Licence No. 100023320

Based upon the Ordnance Survey mapping with the permission of the Controller of Her Majesty's Stationery Office. Unauthorised reproduction infringes Crown Copyright and may lead to prosecution or civil proceedings.
Lancashire County Council. Licence No LA100023320.



 Site of Proposed Charging



Environment Directorate



PROJECT TITLE
CAR PARK CHARGING
COUNTRYSIDE SITES

DRAWING TITLE
BEACON FELL SITE

DRAWN BY

EBT

CLIENT No.

CHECKED BY

DL

SCHEME NO.

DATE

JAN 2011

DRAWING No.

BF/004

SCALE

1:1000 @ A4

SHEET No.

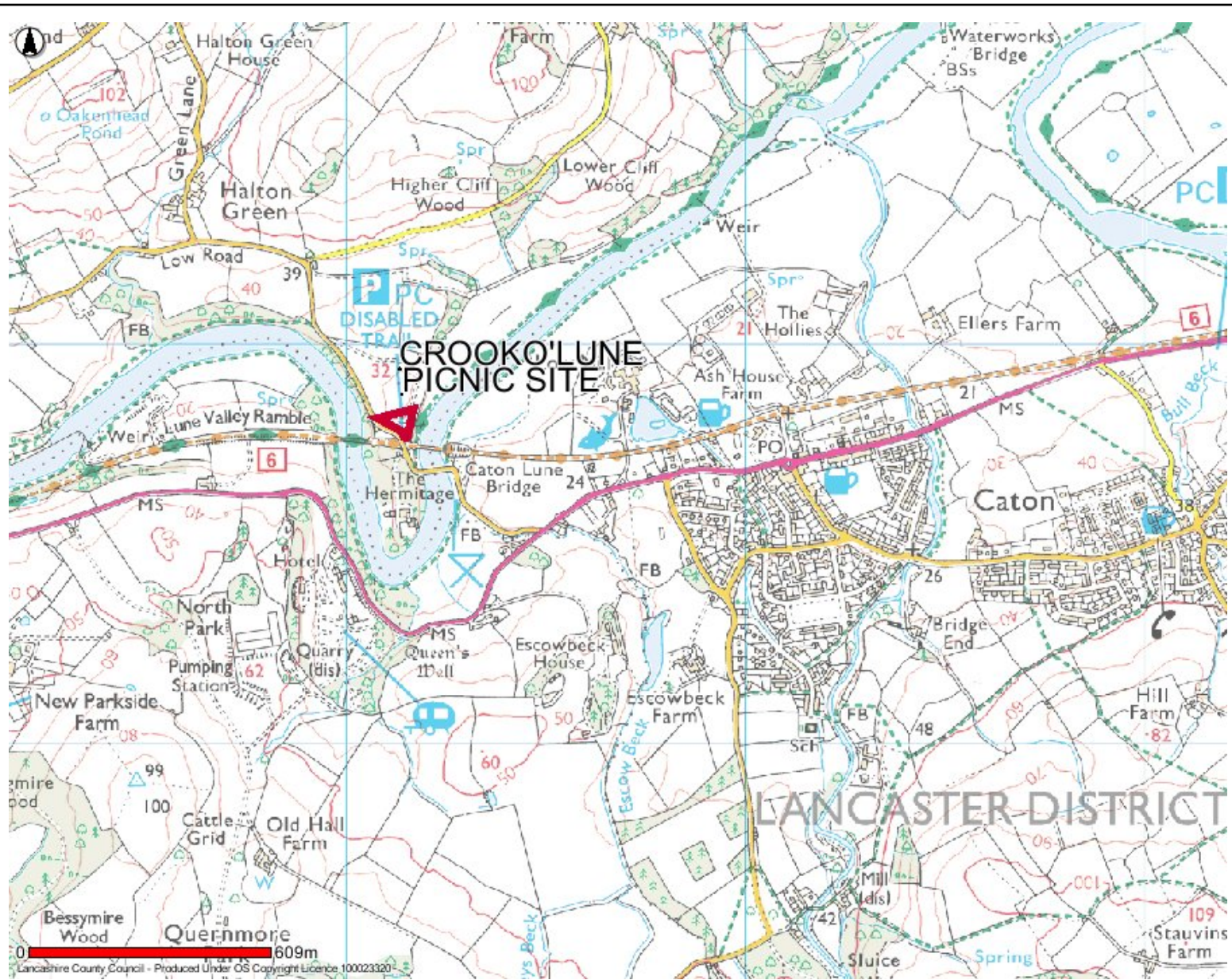
1 OF 1

NO. Date

Amendment Details

Drawn By:

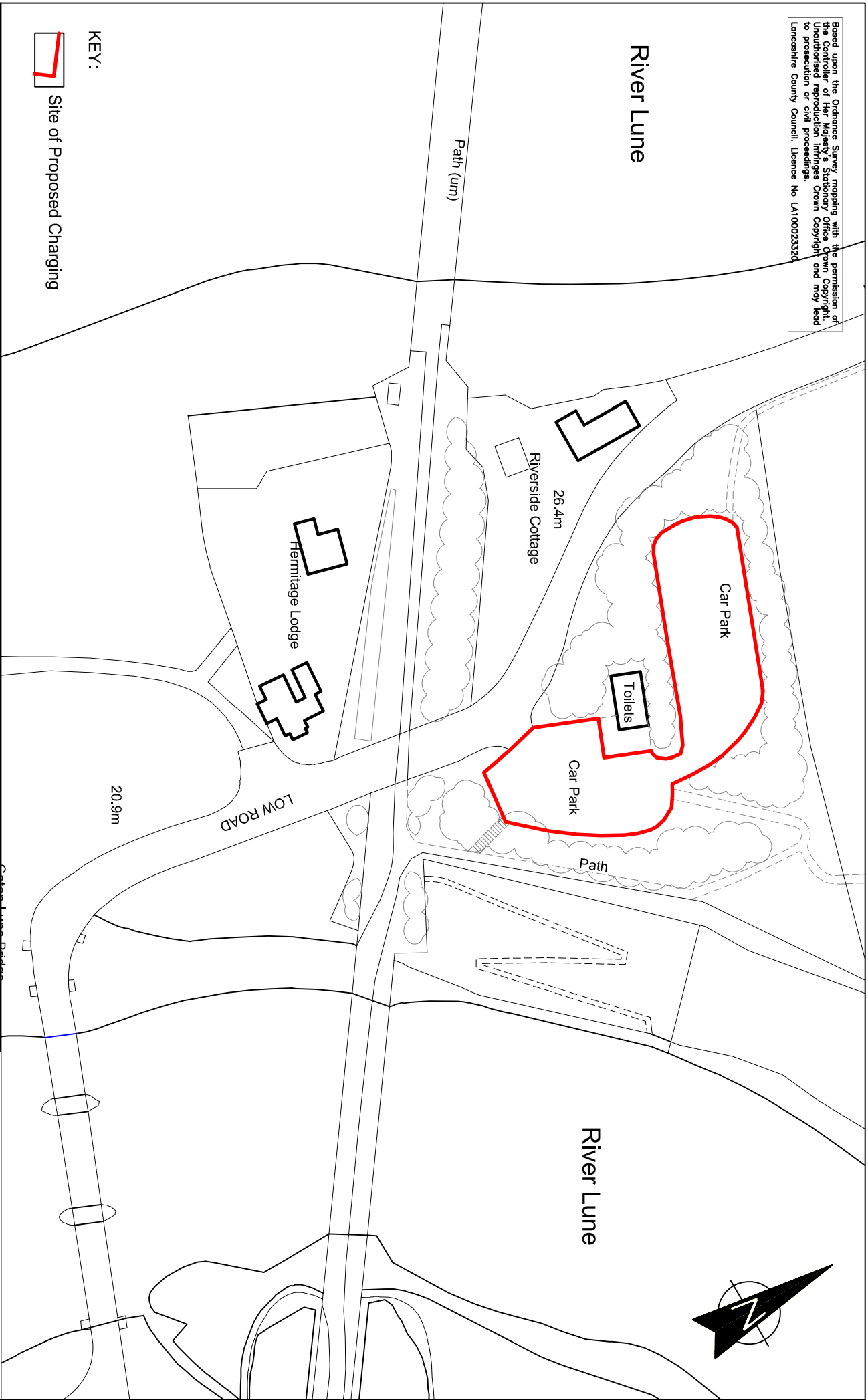
Checked By:



- Districts**
- Other District/Unitary Authority
 - Lancashire Districts

CAR PARK CHARGING AT COUNTRYSIDE SITES - CROOK O' LUNE - LOCATION PLAN

Based upon the Ordnance Survey mapping with the permission of the Controller of Her Majesty's Stationery Office. Crown Copyright. Unauthorised reproduction infringes Crown Copyright and may lead to prosecution or civil proceedings.
Lancashire County Council. Licence No LA100023320



KEY:



Site of Proposed Charging



Environment Directorate



PROJECT TITLE

CAR PARK CHARGING
COUNTRYSIDE SITES

DRAWING TITLE

CROOK OLUNE SITE

CLIENT No.

DRAWN BY

EBT

CHECKED BY

DL

SCHEME NO.

DATE

JAN 2011

DRAWING No.

CL/004

SCALE

1:1000 @ A4

SHEET No.

1 OF 1

NO. Date

Amendment Details

Drawn by:

Checked by: